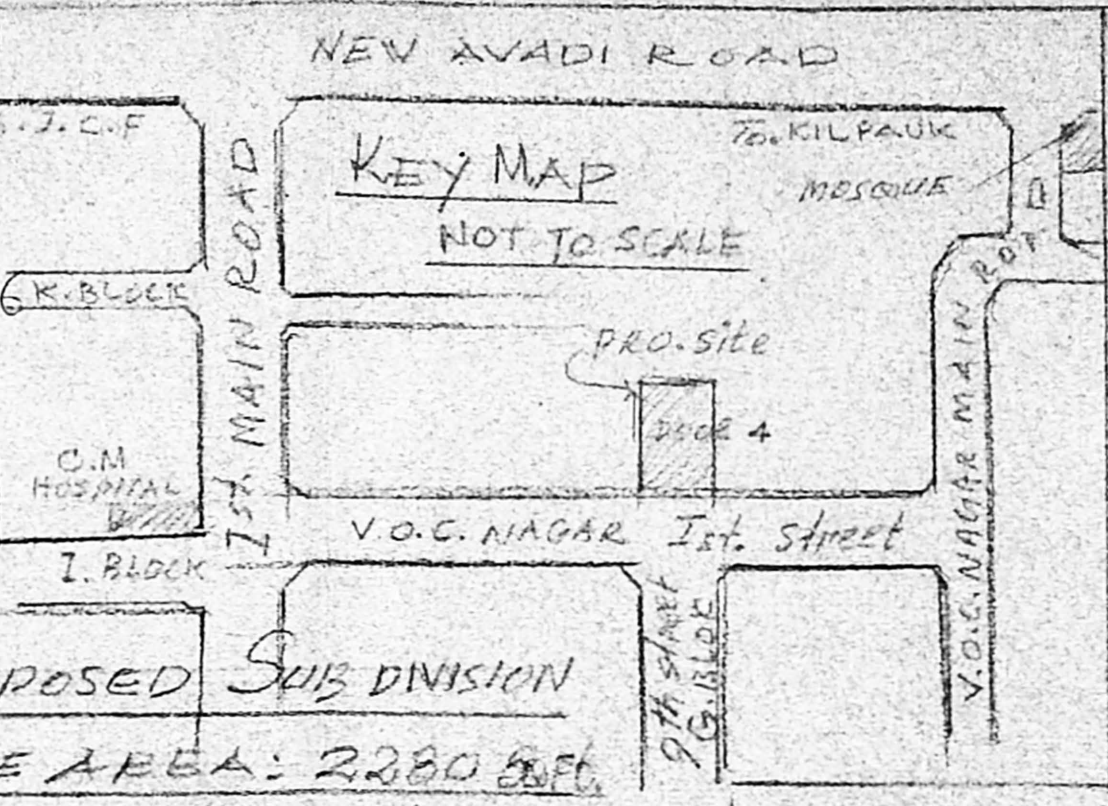


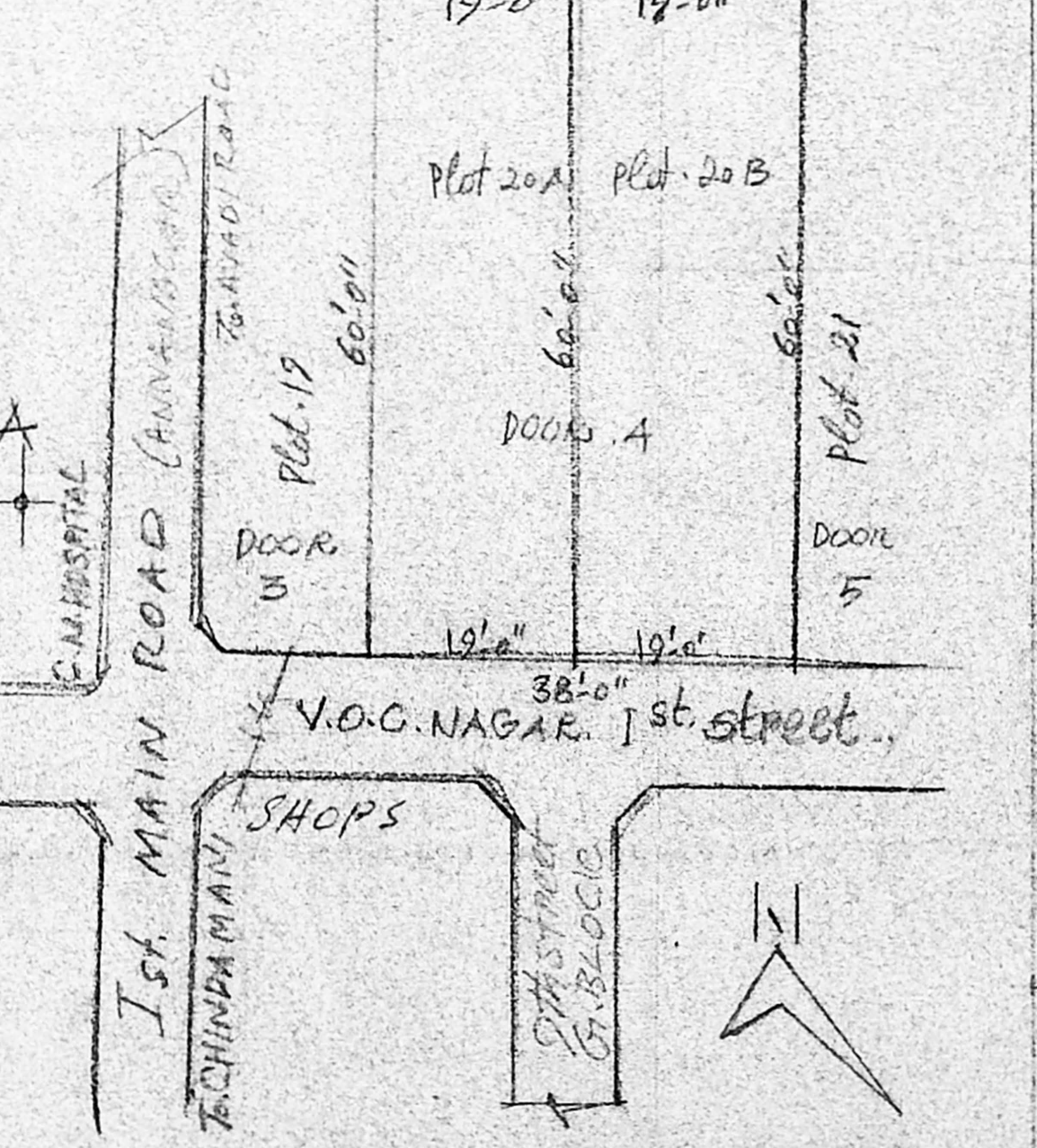
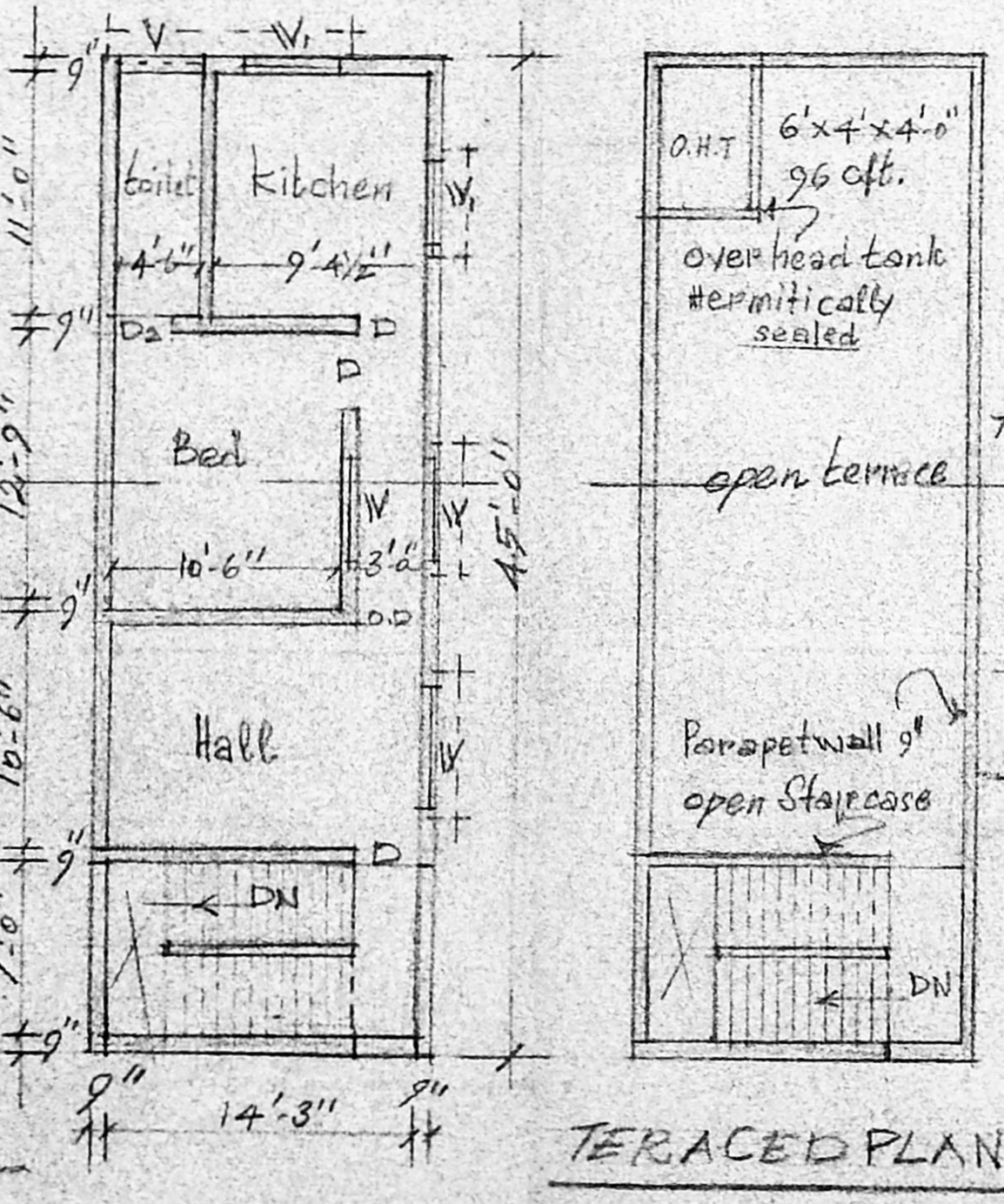
Planning Permit No. A/204/02/290/16
APPROVED
SUBJECT TO THE CONDITIONS IN THIS OFFICE LETTER
No. A/11684/16 Dated 6-7-2016
FOR MEMBER SECRETARY
MADRAS MUNICIPAL CORPORATION
DEVELOPMENT AUTHORITY
MADRAS - 600 008.

FOUNDATIONS DETAILS

SECTION OF PERCOLATION PIT



PROPOSED CONSTRUCTION
IN R.S. No. 47/1/2 Pt. OF -
AYANAVARAM, BLOCK 12,
AT DOOR No. 4 V.O.C. NAGAR
1st STREET, ANNA NAGAR
COR. DN. 67 ZONE 5, NS-102
SCALE: 8 Feet to an inch (Contn)



REFERENCE

D	DOOR	COUNTRY WOOD	3'-3" x 7'-0" (1.03 x 2.10)
D1	DOOR	"	3'-0" x 7'-0" (0.91 x 2.10)
D2	DOOR	"	2'-6" x 6'-0" (0.76 x 1.82)
V	WINDOW	"	5'-0" x 4'-6" (1.52 x 1.33)
V1	WINDOW	"	4'-0" x 4'-6" (1.21 x 1.33)
V	VENTILATOR	"	2'-6" x 2'-0" (0.76 x 0.61)
O	PERCOLATION PITS		

BUILDING CONSTRUCTION FOLLOWED BY AS PER M.D.S.S.
PLAN PREPARED AS PER M.M.D.N. D.C.R.

SITE AREA IN 20B	1140 SQ. FT.
PLINTH AREA	709 SQ. FT.
FIRST FLOOR AREA	709 SQ. FT.
TOTAL FLOOR AREA	1418 SQ. FT.
COVERAGE	62% F.S. 1. 1-24

PROPOSED
EXG. ROAD
SITE BOUNDARY

SITE & GND. FLOOR PLAN

FIRST FLOOR PLAN

TERACED PLAN

PROPOSED SUBDIVISION

IN PLOT No. 20, 20A & 20B
SCALE: 16' = 1"

OWNER: Hannah Anderson

S. ETHIRAJAN, D.C.E.,
LICENSE SURVEYOR, L.S. No. 317,
CORPORATION OF MADRAS,
No. 22, THIRUVENKATAS STREET,
VETRI NAGAR, MADRAS 600 032.